










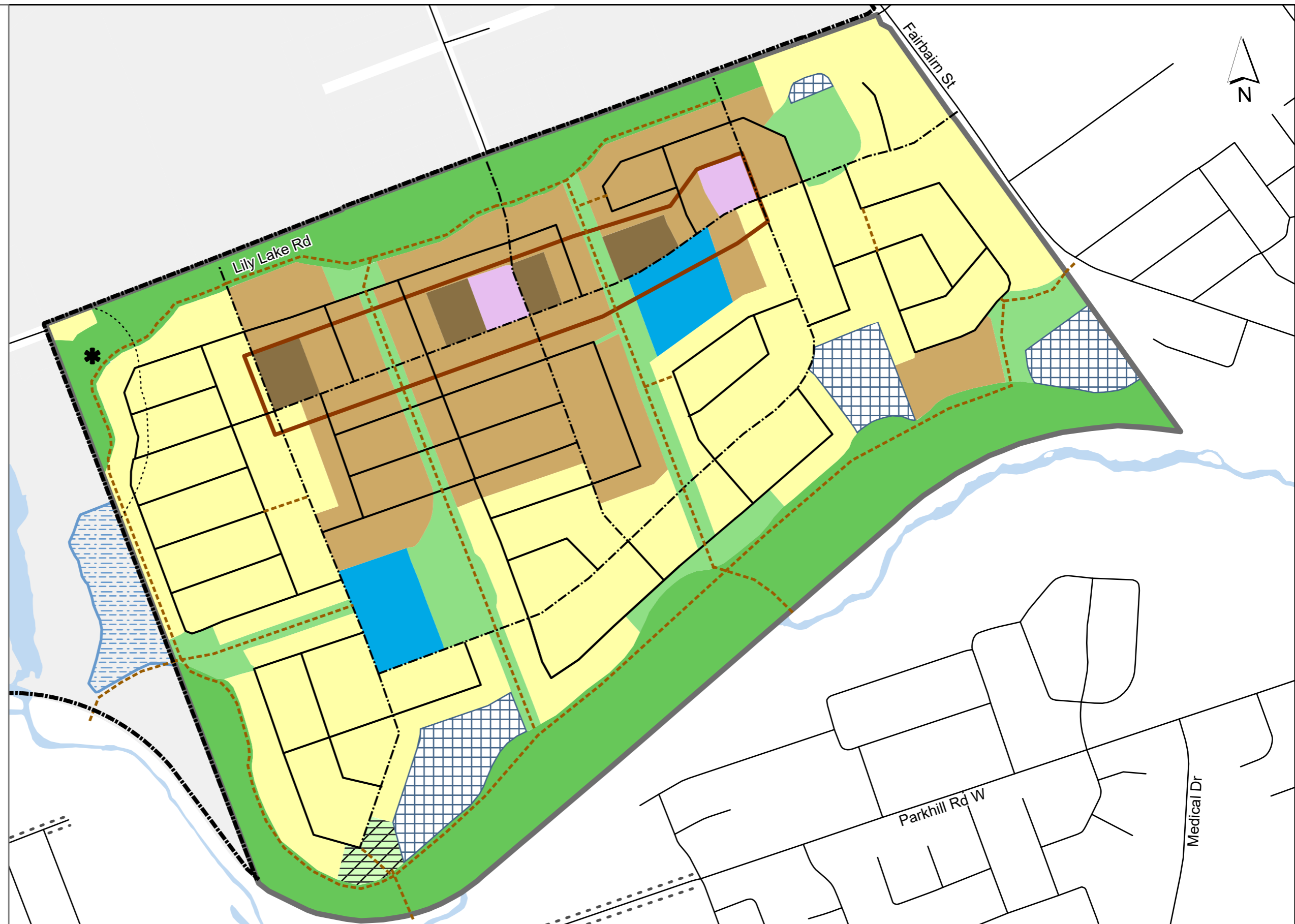


**City of Peterborough  
Official Plan  
Schedule 'J'  
Lily Lake  
Secondary Plan**

-  See Section 9.1 (i)
-  Potential Trail/Walkway  
Land Adjacent(120m) to
-  Provincially Significant  
Wetland
-  Collector Street
-  Local Street
-  Neighbourhood Core
-  Local Commercial
-  Low Density Residential
-  Medium Density  
Residential
-  Medium-High Density  
Residential
-  Major Open Space
-  Parkland
-  Infrastructure Corridor/  
Other Open Space
-  Public Service
-  Alternative Stormwater  
Management
-  Preferred Stormwater  
Management
-  Stormwater Management
-  Plan Boundary
-  Municipal Boundary
-  Transcanada Trail



DISCLAIMER OF ALL LIABILITIES - The Corporation of the City of Peterborough, its employees, consultants and agents, make no representation or warranty concerning the accuracy, validity or fitness for use of the contents of this digital or hard copy mapfile, and disclaims all liability for any claims for damages or loss arising from their use or interpretation by any party. A mapfile does not replace a survey nor is it to be used to provide a legal description.

Provincial Approval: April 11, 2023

