


# City of Peterborough Official Plan Schedule 'E' Trails and Bikeways Network Plan

 Municipal Boundary

 Railroad

## Proposed Network

 Cycling Facility (within road rights-of-way)


 Multi-use Trail (outside of road rights-of-way)

 Desired Connection

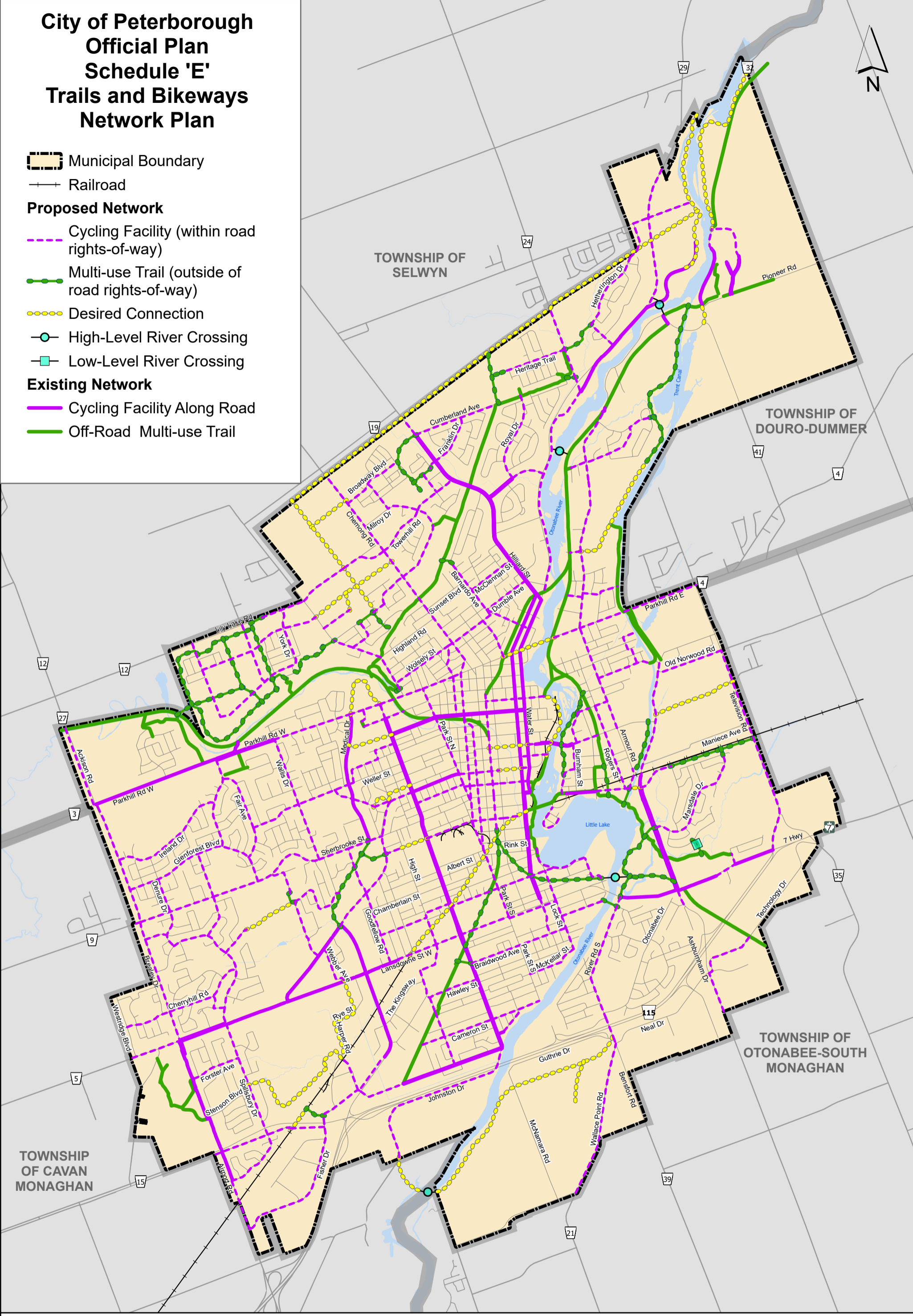
 High-Level River Crossing

 Low-Level River Crossing

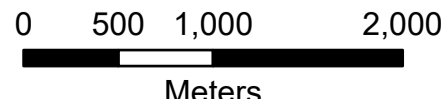
## Existing Network

 Cycling Facility Along Road

 Off-Road Multi-use Trail



DISCLAIMER OF ALL LIABILITIES - The Corporation of the City of Peterborough, its employees, consultants and agents, make no representation or warranty concerning the accuracy, validity or fitness for use of the contents of this digital or hard copy mapfile, and disclaims all liability for any claims for damages or loss arising from their use or interpretation by any party. A mapfile does not replace a survey nor is it to be used to provide a legal description.



Provincial Approval: April 11, 2023