








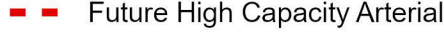
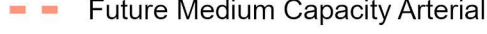
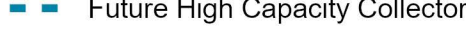


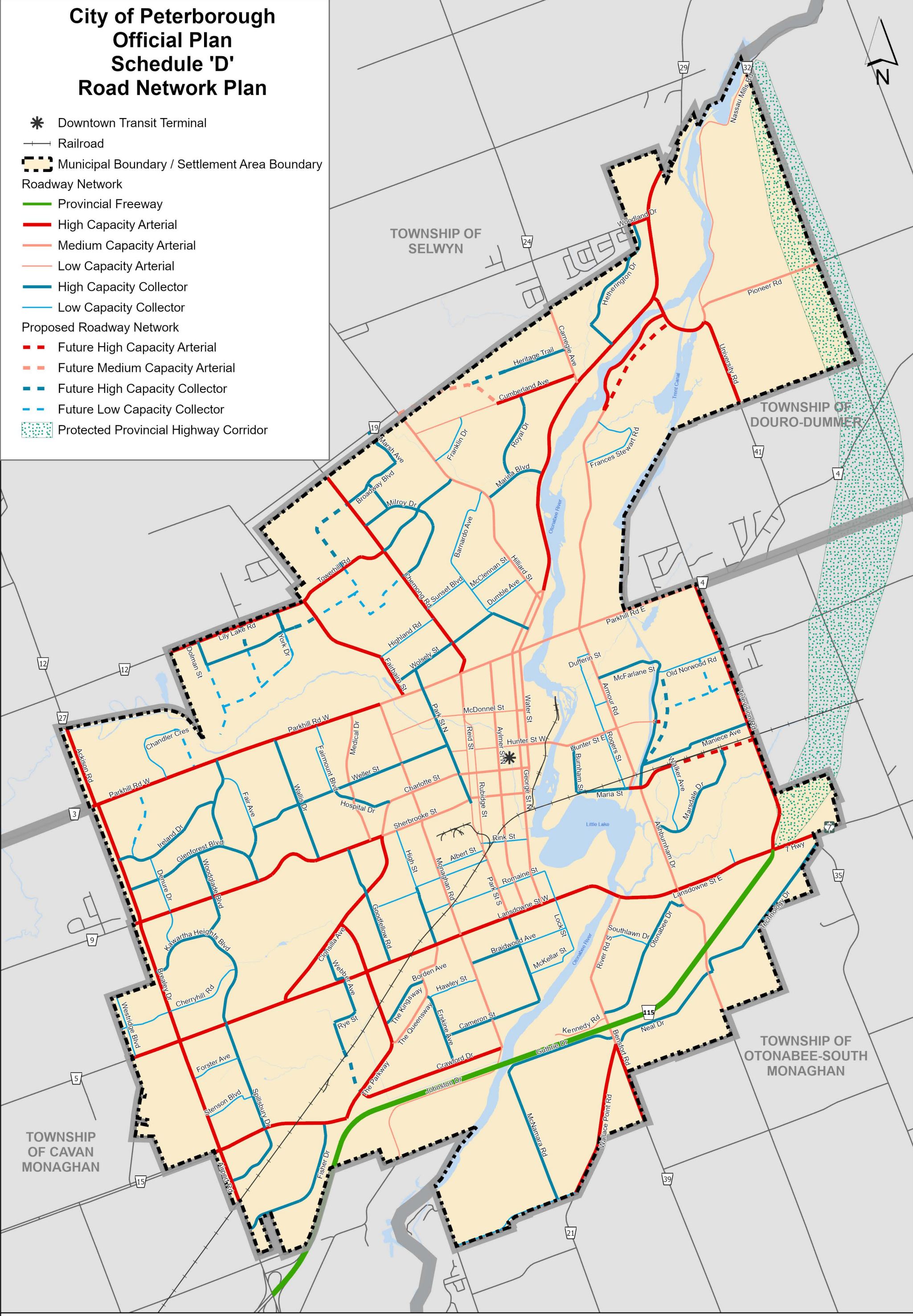


City of Peterborough Official Plan Schedule 'D' Road Network Plan

-  Downtown Transit Terminal
-  Railroad
-  Municipal Boundary / Settlement Area Boundary
- Roadway Network**
-  Provincial Freeway
-  High Capacity Arterial
-  Medium Capacity Arterial
-  Low Capacity Arterial
-  High Capacity Collector
-  Low Capacity Collector
- Proposed Roadway Network**
-  Future High Capacity Arterial
-  Future Medium Capacity Arterial
-  Future High Capacity Collector
-  Future Low Capacity Collector
-  Protected Provincial Highway Corridor



DISCLAIMER OF ALL LIABILITIES - The Corporation of the City of Peterborough, its employees, consultants and agents, make no representation or warranty concerning the accuracy, validity or fitness for use of the contents of this digital or hard copy mapfile, and disclaims all liability for any claims for damages or loss arising from their use or interpretation by any party. A mapfile does not replace a survey nor is it to be used to provide a legal description.

