Schedule F1: Parking Areas Peterborough

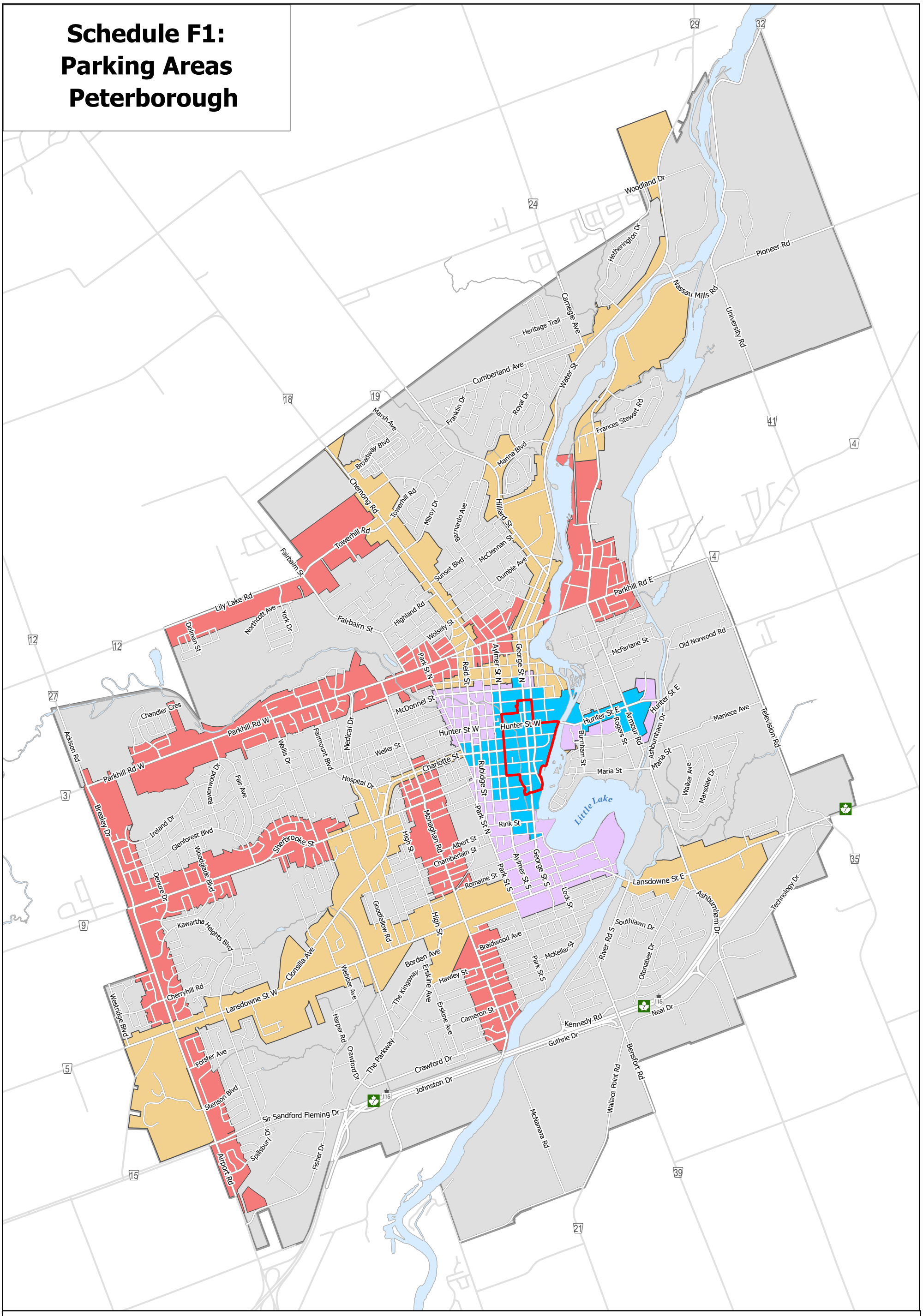

N

peterborough

0 0.5 1 2 Km

Legend

- Area 1
- Area 1(a)
- Area 2
- Area 3
- Area 4
- Area 5

DISCLAIMER OF ALL LIABILITIES - The "City of Peterborough" its employees, or agents, do not undertake to guarantee the validity of the contents of this digital or handcopy mapfile, and will not be liable for any claims for damage or loss arising from their application or interpretation, by any party. It is not intended to replace a survey or to be used for a legal description.

Produced By: City of Peterborough
Geomatics/Mapping Section
Coordinate System: NAD 1983 CSRS UTM Zone 17N
Date: 6/1/2026

Schedule F2: Parking Areas Centre Peterborough

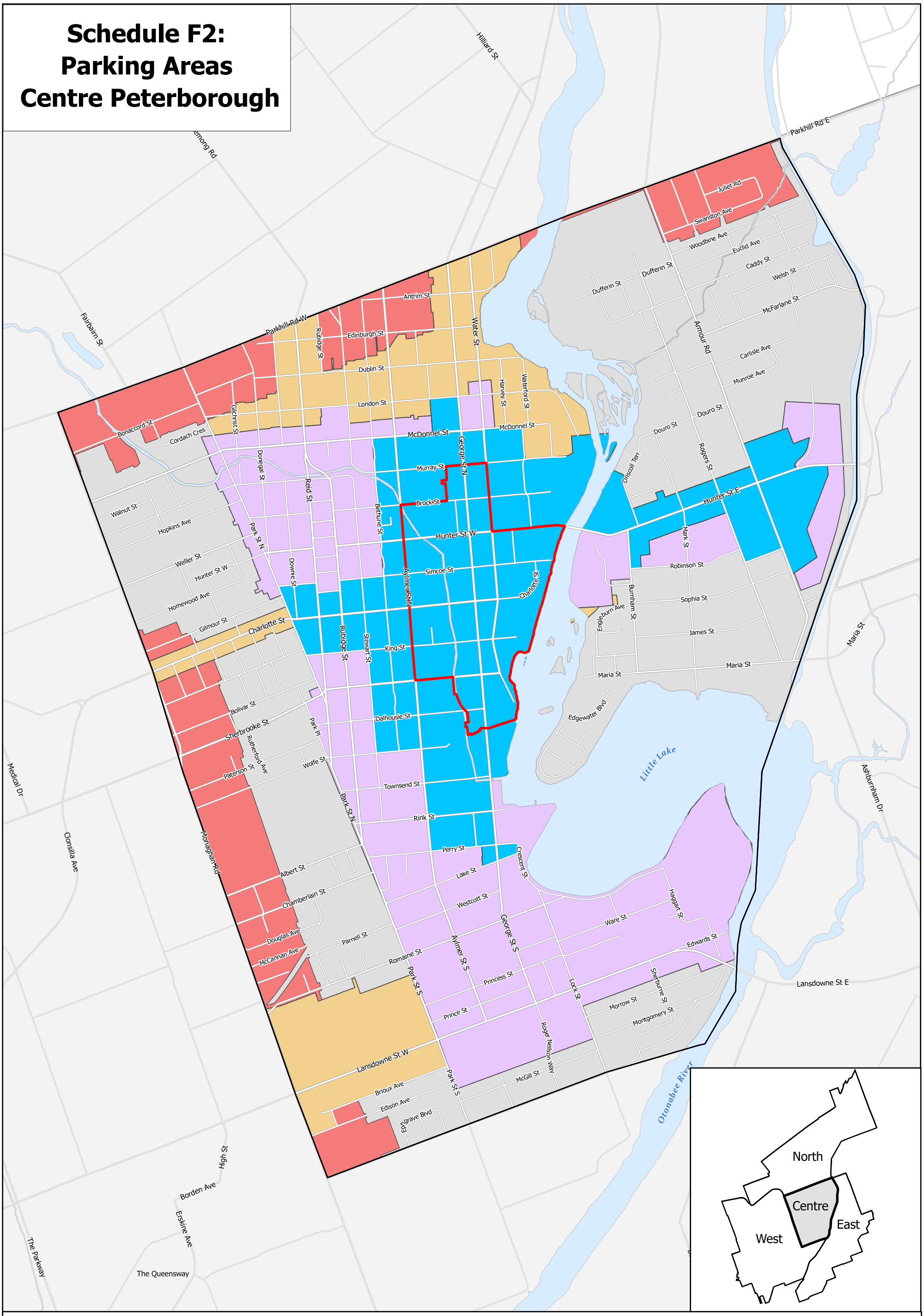

N

peterborough

0 0.5 1 Km

Legend

- Area 1
- Area 1(a)
- Area 2
- Area 3
- Area 4
- Area 5

DISCLAIMER OF ALL LIABILITIES - The "City of Peterborough" its employees, or agents, do not undertake to guarantee the validity of the contents of this digital or handcopy mapfile, and will not be liable for any claims for damage or loss arising from their application or interpretation, by any party. It is not intended to replace a survey or to be used for a legal description.

Produced By: City of Peterborough
Geomatics/Mapping Section
Coordinate System: NAD 1983 CSRS UTM Zone 17N
Date: 6/1/2026

Schedule F3: Parking Areas East Peterborough

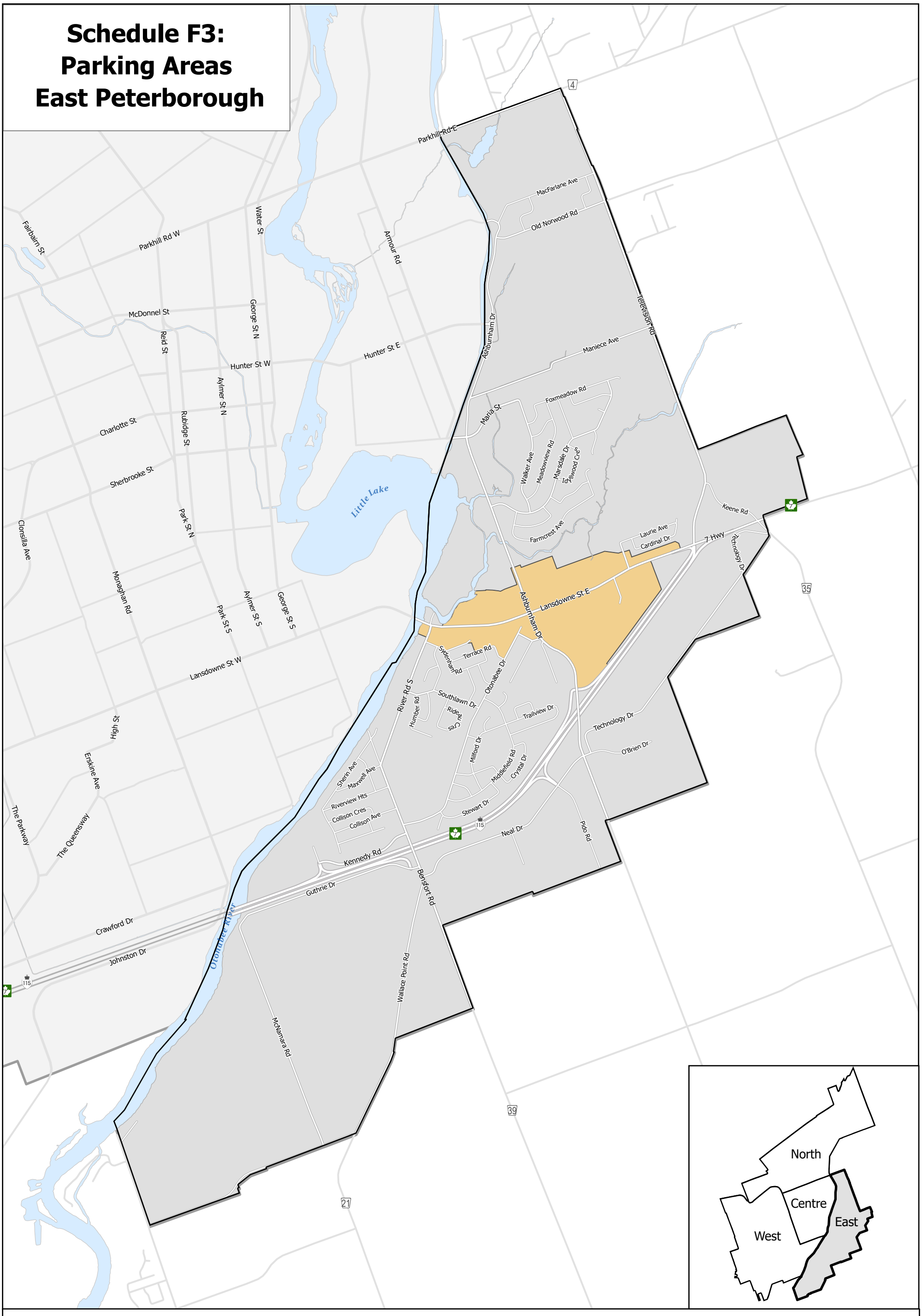

N

peterborough

0 0.5 1 Km

Legend

- Area 3
- Area 5

DISCLAIMER OF ALL LIABILITIES - The "City of Peterborough" its employees, or agents, do not undertake to guarantee the validity of the contents of this digital or handcopy mapfile, and will not be liable for any claims for damage or loss arising from their application or interpretation, by any party. It is not intended to replace a survey or to be used for a legal description.

Produced By: City of Peterborough
Geomatics/Mapping Section
Coordinate System: NAD 1983 CSRS UTM Zone 17N
Date: 6/1/2026

Schedule F4:
Parking Areas
North Peterborough

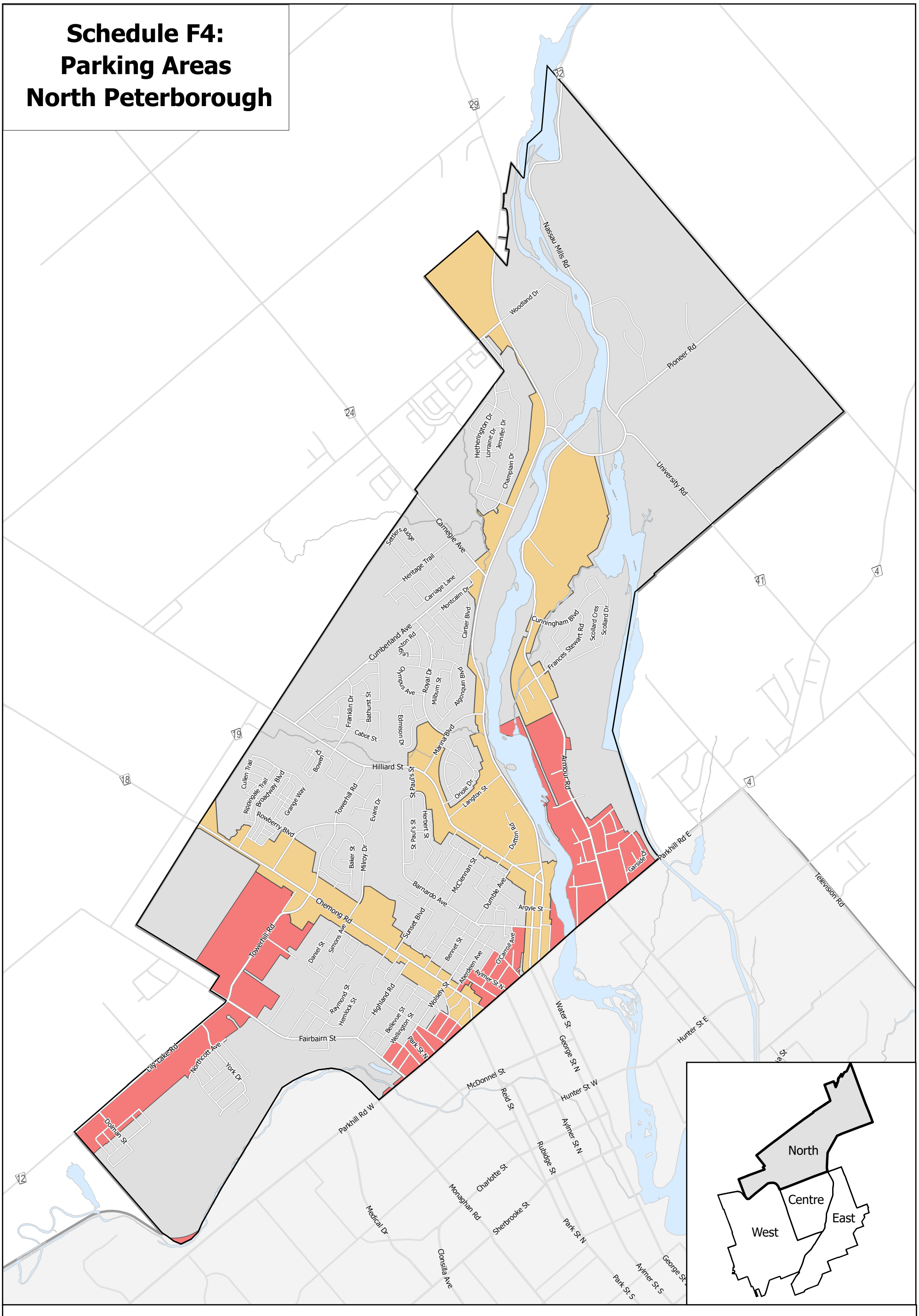

N

peterborough

0 0.5 1 Km

Legend

- Area 3
- Area 4
- Area 5

DISCLAIMER OF ALL LIABILITIES - The "City of Peterborough" its employees, or agents, do not undertake to guarantee the validity of the contents of this digital or handcopy mapfile, and will not be liable for any claims for damage or loss arising from their application or interpretation, by any party. It is not intended to replace a survey or to be used for a legal description.

Produced By: City of Peterborough
Geomatics/Mapping Section
Coordinate System: NAD 1983 CSRS UTM Zone 17N
Date: 6/1/2026

Schedule F5:
Parking Areas
West Peterborough

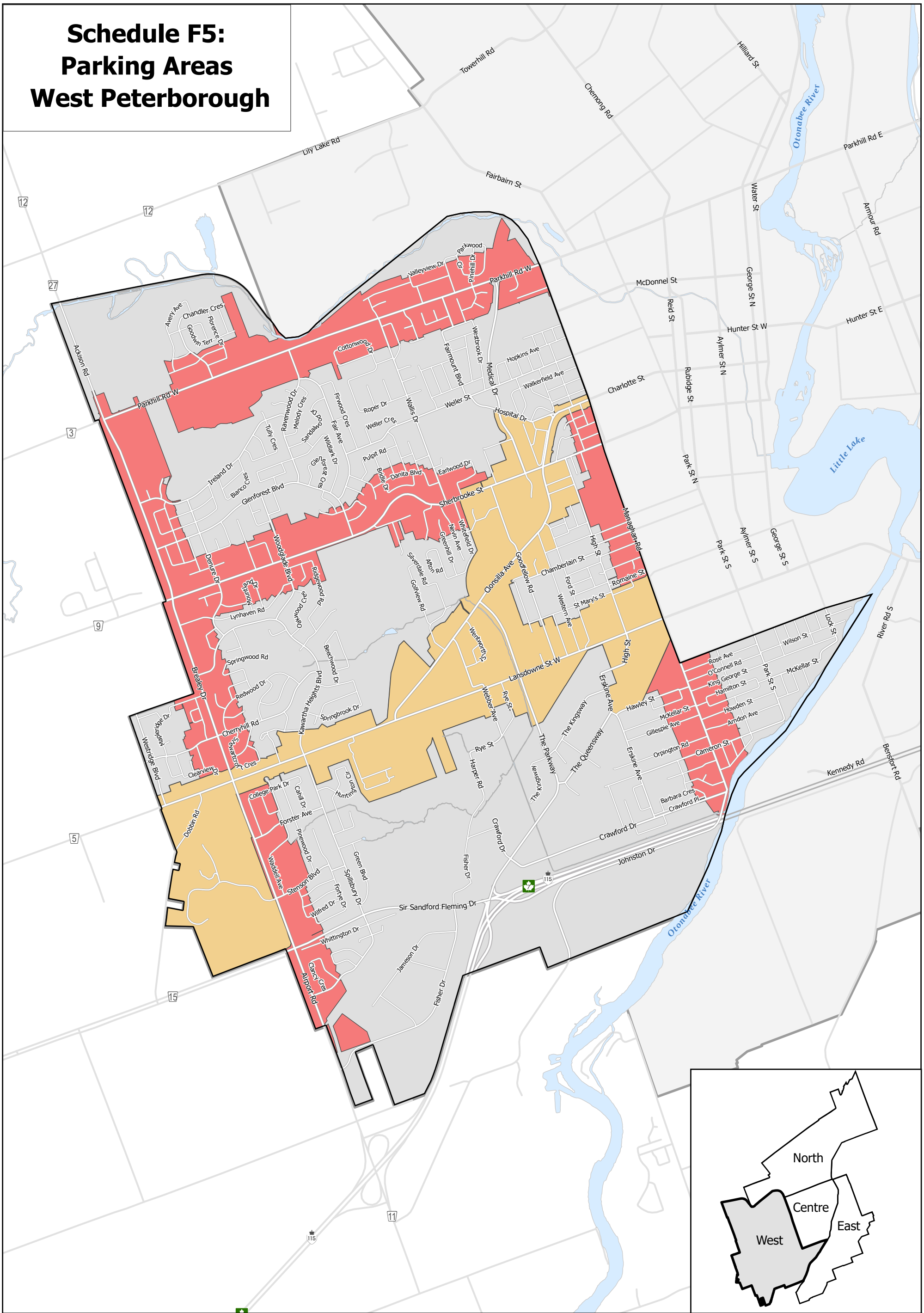

N

peterborough

0 0.5 1 Km

Legend

- Area 3
- Area 4
- Area 5

DISCLAIMER OF ALL LIABILITIES - The "City of Peterborough" its employees, or agents, do not undertake to guarantee the validity of the contents of this digital or handcopy mapfile, and will not be liable for any claims for damage or loss arising from their application or interpretation, by any party. It is not intended to replace a survey or to be used for a legal description.

Produced By: City of Peterborough
Geomatics/Mapping Section
Coordinate System: NAD 1983 CSRS UTM Zone 17N
Date: 6/1/2026